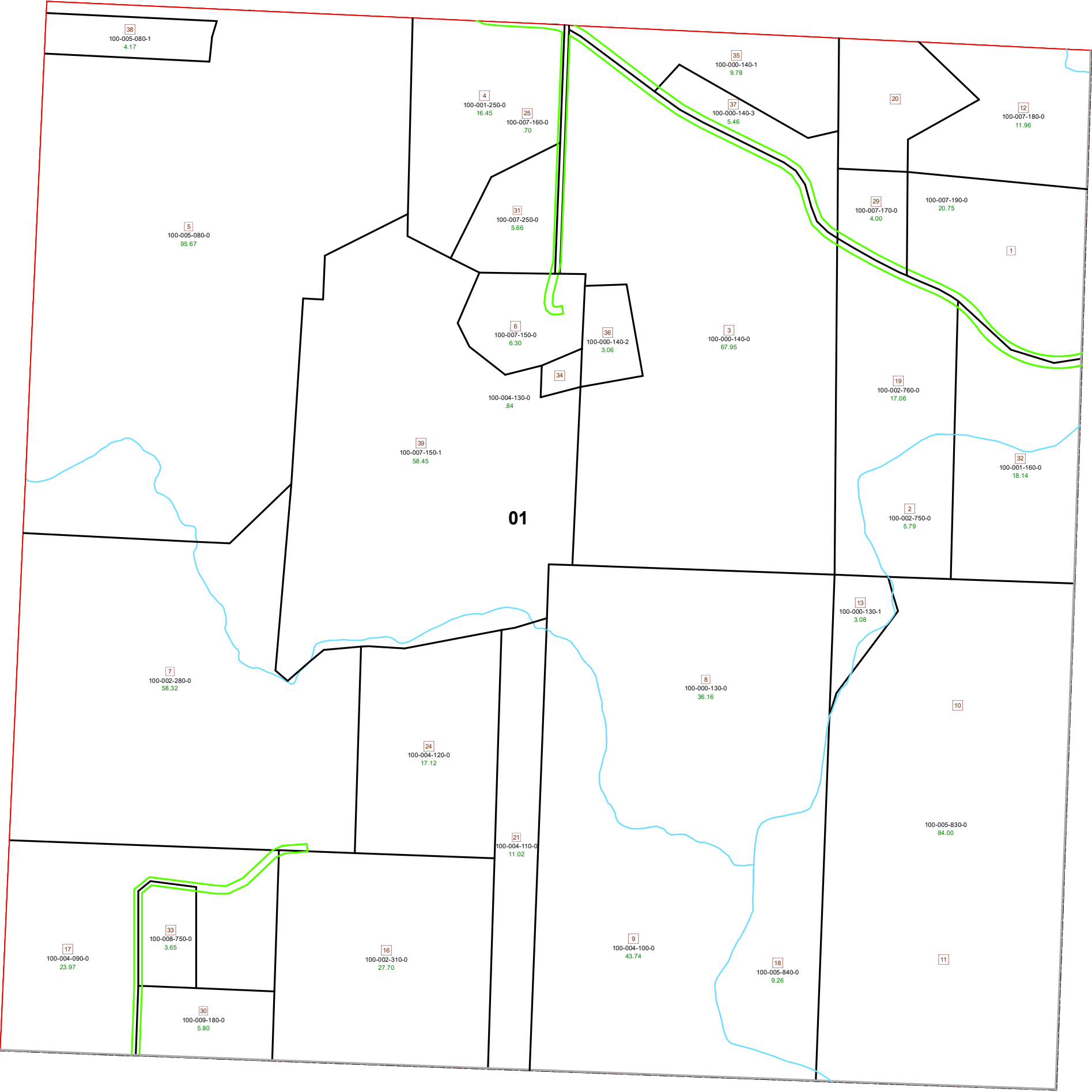



# MARION TOWNSHIP SECTION 1 R12 TWP 8 MORGAN COUNTY, OH

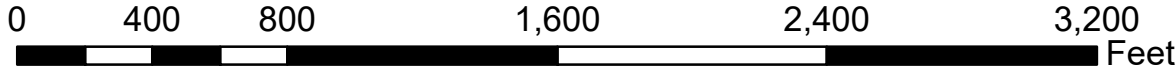


PIN	Owner	VOL	PAGE	LegalDescr	Acres
100-002-750-0	BLAKE PAUL H JR & JEFFREY T KRUSE	D.V 206	211	R12 T08 S01 SD 2-15	5.79
100-002-760-0	BLAKE PAUL H JR & JEFFREY T KRUSE	D.V 206	211	R12 T08 S01 SD 19	17.06
100-007-150-0	CASTO CHRISTOPHER Y & TAMMY L	OR226	1475	R12 T08 S01 SD 6-14	6.308
100-007-160-0	CASTO CHRISTOPHER Y & TAMMY L	OR226	1475	R12 T08 S01 SD 25	0.707
100-000-140-3	COOK MONTE L & THERESA K	OR61	707	R12 T08 S01 SD 37 SU	5.469
100-002-280-0	GOINS TINA A	OR231	2215	R12 T08 S01 SD 7	58.32
100-005-840-0	HEARTWOOD FORESTLAND FUND VII LP	OR212	429	R12 T08 S01 SD 18	9.26
100-005-830-0	HEARTWOOD FORESTLAND FUND VII LP	OR212	429	R12 T08 S01 SD 10-11	84
100-002-310-0	INNIS NICHOLAS M	OR199	413	R12 T08 S01 SD 16	27.703
100-004-090-0	JEFFERS' TREE FARM LLC	OR145	430	R12 T08 S01 SD 17	23.97
100-004-120-0	JEFFERS' TREE FARM LLC	OR145	430	R12 T08 S01 SD 24	17.12
100-004-100-0	JEFFERS' TREE FARM LLC	OR145	430	R12 T08 S01 SD 9	43.74
100-004-110-0	JEFFERS' TREE FARM LLC	OR145	430	R12 T08 S01 SD 21	11.02
100-004-130-0	JENKINS BRUCE A	OR47	338	R12 T08 S01 SD 34	0.84
100-000-140-2	JENKINS BRUCE A & TERESA L	OR61	262	R12 T08 S01 SD 36 SU	3.069
100-005-080-0	MACKEY GERALDINE R & JOHN H	OR225	138	R12 T08 S01 SD 5 SUR	95.676
100-005-080-1	MACKEY GERALDINE R & JOHN H MACKEY	OR225	138	R12 T08 S01 SD 38 SU	4.172
100-001-160-0	MAYLE TAYLOR J	OR233	1329	R12 T08 S01 SD 32	18.14
100-007-190-0	RUSH GREGORY	OR146	484	R12 T08 S01 SD 1-20	20.75
100-007-170-0	RUSH GREGORY	OR146	484	R12 T08 S01 SD 29	4
100-007-180-0	RUSH GREGORY	OR146	484	R12 T08 S01 SD 12	11.96
100-000-130-1	RUSH SHIRLEY A	D.V 199	593	R12 T08 S01 SD 13 SU	3.084
100-000-130-0	RUSH SHIRLEY A	D.V 199	593	R12 T08 S01 SD 8	36.166
100-007-250-0	RUSH SHIRLEY A	D.V 202	24	R12 T08 S01 SD 31	5.66
100-000-140-0	RUSH SHIRLEY A	D.V 199	593	R12 T08 S01 SD 3	67.959
100-001-250-0	RUSH SHIRLEY A	OR66	377	R12 T08 S01 SD 4	16.45
100-000-140-1	SCOTT DARREN J & LISA A TRUSTEES	OR217	2166	R12 T08 S01 SD 35	9.784
100-009-180-0	TABLER PAUL E JR & ELIZABETH A	OR49	265	R12 T08 S01 SD 30 SU	5.8
100-008-750-0	TABLER PAUL EDWARD & IRENE DONNA	D.V 162	325	R12 T08 S01 SD 33 EX	3.65
100-007-150-1	WATCH PROPERTIES LLC	OR221	3285	R12 T08 S01 SD 39	58.458



Boundaries	
----- Hidden	--- ROW
----- Roads	--- Lot
----- County	--- Parcel
----- Township	--- Parcels
----- Section	

Source: Morgan County Engineer's Office  
 Author: Marcia Wolfe  
 Date: 7/1/2020



Disclaimer: The information that these maps contains is for reference purposes only. Please bring any errors to the attention of the Engineer's Office staff.  
 Thank you